



WISCONSIN DNR FISHERIES INFORMATION SHEET

County: POLK
Lake Name: LARGON LAKE
WBIC: 2668100
Survey Year: 2019

WDNR Fish Biologist Contact Information
Marty Engel - St. Croix R up to St. Croix falls dam - 715-684-2914 ext. 110
Aaron Cole - Barron - 715-637-6864

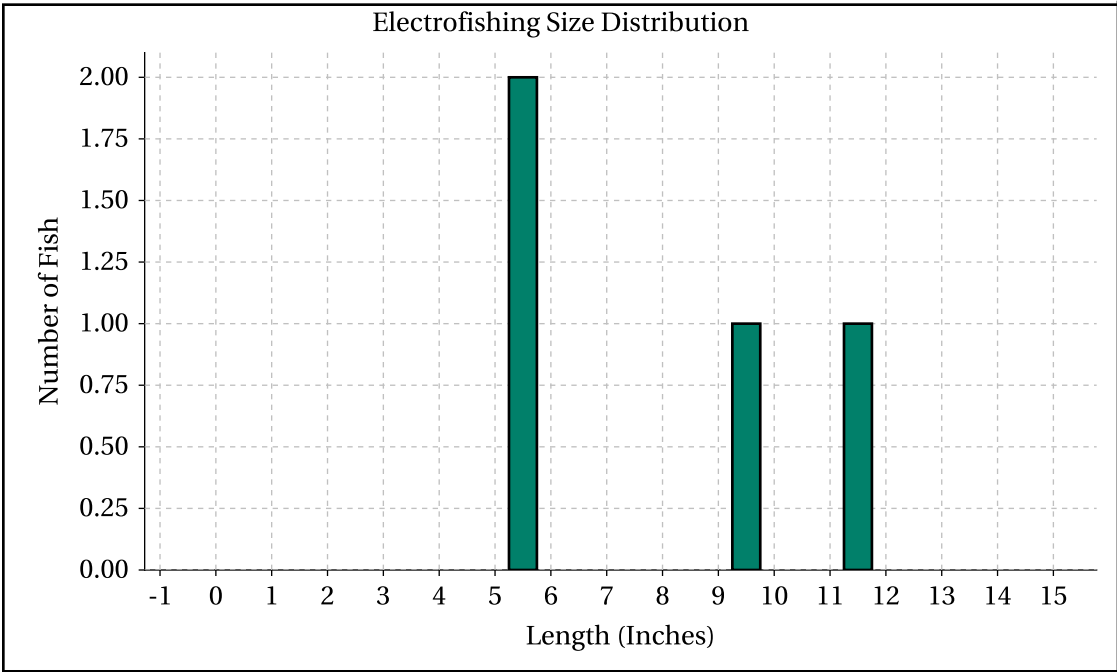
Lake Characteristics	Lake Type: SHALLOW LOWLAND DRAINAGE	
Acres: 129	Shoreline miles: 2.4	Maximum Depth (feet): 10

Survey Information	Survey Dates: May 13, 2019 to May 13, 2019	WDNR Survey ID: 515089539
Gear Types: BOOM SHOCKER	Survey Type: FISHERIES ASSESSMENTS LAKES LATE SPRING BASS PAN	

BLACK CRAPPIE

Electrofishing Relative Abundance	
Total Catch:	4
Miles of Electrofishing:	1
Catch per mile:	4.00

Proportional Size Distribution (PSD)	
(For All Days of Electrofishing)	
Stock Size (in): 5	Quality Size (in): 8
Measured Fish Count:	4
Count of Fish >= Stock Size:	4
Count of Fish >= Quality Size:	2
PSD 8 :	Too few fish



Minimum Length:	5.5
Maximum Length:	11.5
Average Length:	8.25
Number Measured:	4



WISCONSIN DNR FISHERIES INFORMATION SHEET

County: POLK
Lake Name: LARGON LAKE
WBIC: 2668100
Survey Year: 2019

WDNR Fish Biologist Contact Information
Marty Engel - St. Croix R up to St. Croix falls dam - 715-684-2914 ext. 110
Aaron Cole - Barron - 715-637-6864

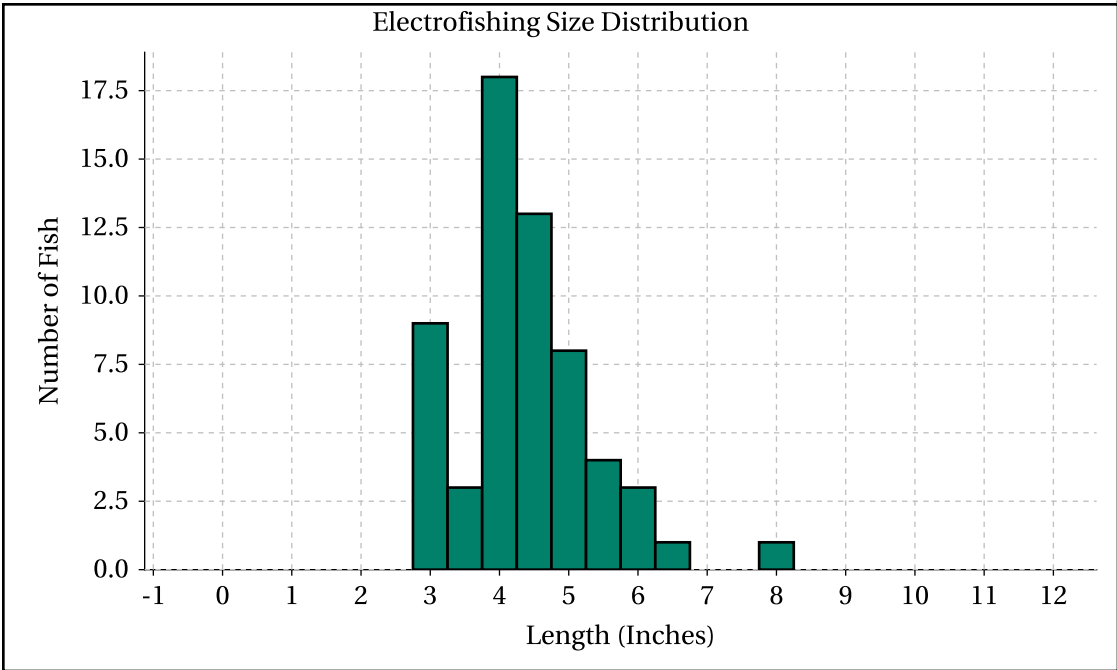
Lake Characteristics	Lake Type: SHALLOW LOWLAND DRAINAGE	
Acres: 129	Shoreline miles: 2.4	Maximum Depth (feet): 10

Survey Information	Survey Dates: May 13, 2019 to May 13, 2019	WDNR Survey ID: 515089539
Gear Types: BOOM SHOCKER	Survey Type: FISHERIES ASSESSMENTS LAKES LATE SPRING BASS PAN	

BLUEGILL

Electrofishing Relative Abundance	
Total Catch:	63
Miles of Electrofishing:	1
Catch per mile:	63.00

Proportional Size Distribution (PSD)	
(For All Days of Electrofishing)	
Stock Size (in): 3	Quality Size (in): 6
Measured Fish Count:	63
Count of Fish >= Stock Size:	60
Count of Fish >= Quality Size:	5
PSD ₆ :	Too few fish



Minimum Length:	3
Maximum Length:	8
Average Length:	4.63
Number Measured:	60



WISCONSIN DNR FISHERIES INFORMATION SHEET

County: POLK
Lake Name: LARGON LAKE
WBIC: 2668100
Survey Year: 2019

WDNR Fish Biologist Contact Information
Marty Engel - St. Croix R up to St. Croix falls dam - 715-684-2914 ext. 110
Aaron Cole - Barron - 715-637-6864

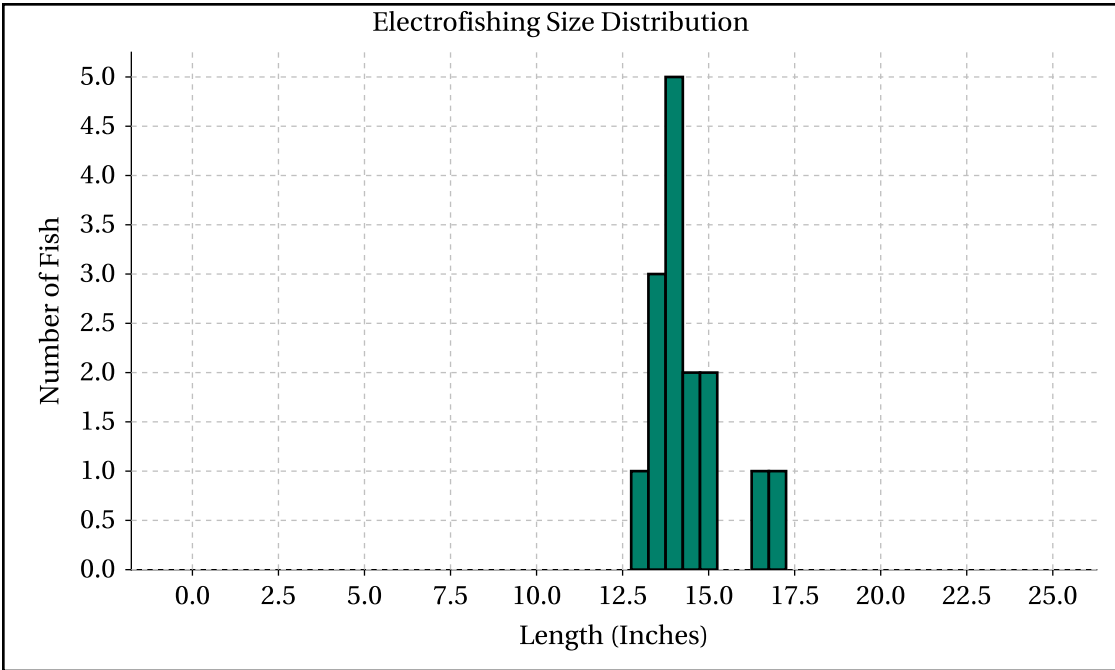
Lake Characteristics	Lake Type: SHALLOW LOWLAND DRAINAGE	
Acres: 129	Shoreline miles: 2.4	Maximum Depth (feet): 10

Survey Information	Survey Dates: May 13, 2019 to May 13, 2019	WDNR Survey ID: 515089539
Gear Types: BOOM SHOCKER	Survey Type: FISHERIES ASSESSMENTS LAKES LATE SPRING BASS PAN	

LARGEMOUTH BASS

Electrofishing Relative Abundance	
Total Catch:	15
Miles of Electrofishing:	2.5
Catch per mile:	6.00

Proportional Size Distribution (PSD)	
(For All Days of Electrofishing)	
Stock Size (in): 8	Quality Size (in): 12
Measured Fish Count:	15
Count of Fish >= Stock Size:	15
Count of Fish >= Quality Size:	15
PSD 12 :	Too few fish



Minimum Length:	13
Maximum Length:	17
Average Length:	14.65
Number Measured:	15



WISCONSIN DNR FISHERIES INFORMATION SHEET

County: POLK
Lake Name: LARGON LAKE
WBIC: 2668100
Survey Year: 2019

WDNR Fish Biologist Contact Information
Marty Engel - St. Croix R up to St. Croix falls dam - 715-684-2914 ext. 110
Aaron Cole - Barron - 715-637-6864

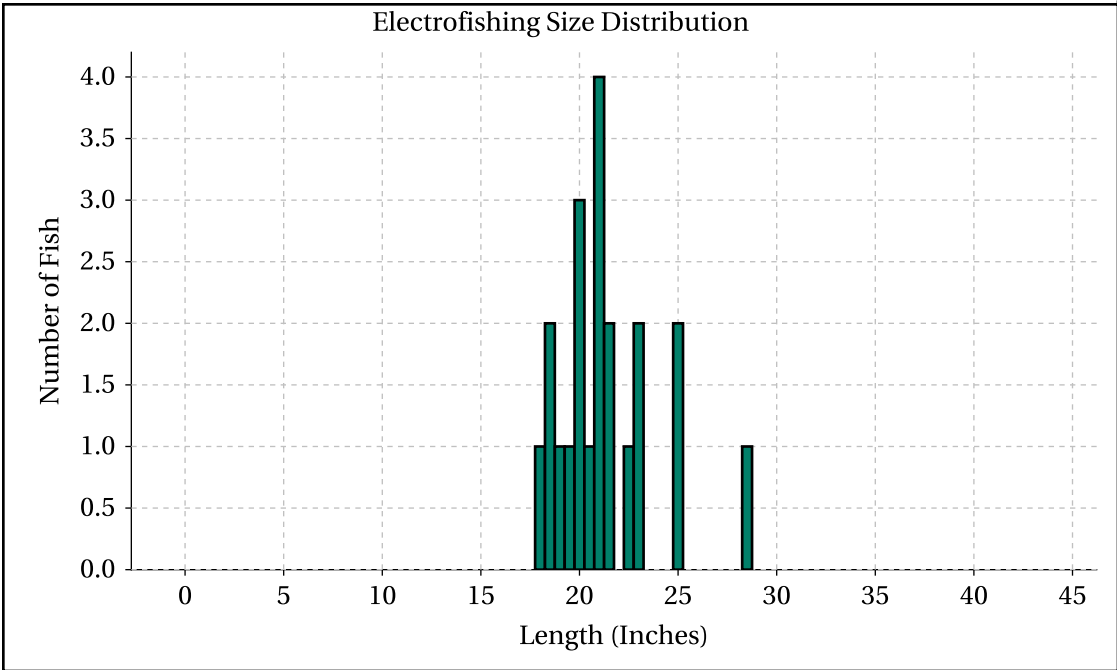
Lake Characteristics	Lake Type: SHALLOW LOWLAND DRAINAGE	
Acres: 129	Shoreline miles: 2.4	Maximum Depth (feet): 10

Survey Information	Survey Dates: May 13, 2019 to May 13, 2019	WDNR Survey ID: 515089539
Gear Types: BOOM SHOCKER	Survey Type: FISHERIES ASSESSMENTS LAKES LATE SPRING BASS PAN	

NORTHERN PIKE

Electrofishing Relative Abundance	
Total Catch:	21
Miles of Electrofishing:	2.5
Catch per mile:	8.40

Proportional Size Distribution (PSD)	
(For All Days of Electrofishing)	
Stock Size (in): 14	Quality Size (in): 21
Measured Fish Count:	21
Count of Fish >= Stock Size:	21
Count of Fish >= Quality Size:	12
PSD 21 :	Too few fish



Minimum Length:	18
Maximum Length:	28.5
Average Length:	21.58
Number Measured:	21



WISCONSIN DNR FISHERIES INFORMATION SHEET

County: POLK
Lake Name: LARGON LAKE
WBIC: 2668100
Survey Year: 2019

WDNR Fish Biologist Contact Information
Marty Engel - St. Croix R up to St. Croix falls dam - 715-684-2914 ext. 110
Aaron Cole - Barron - 715-637-6864

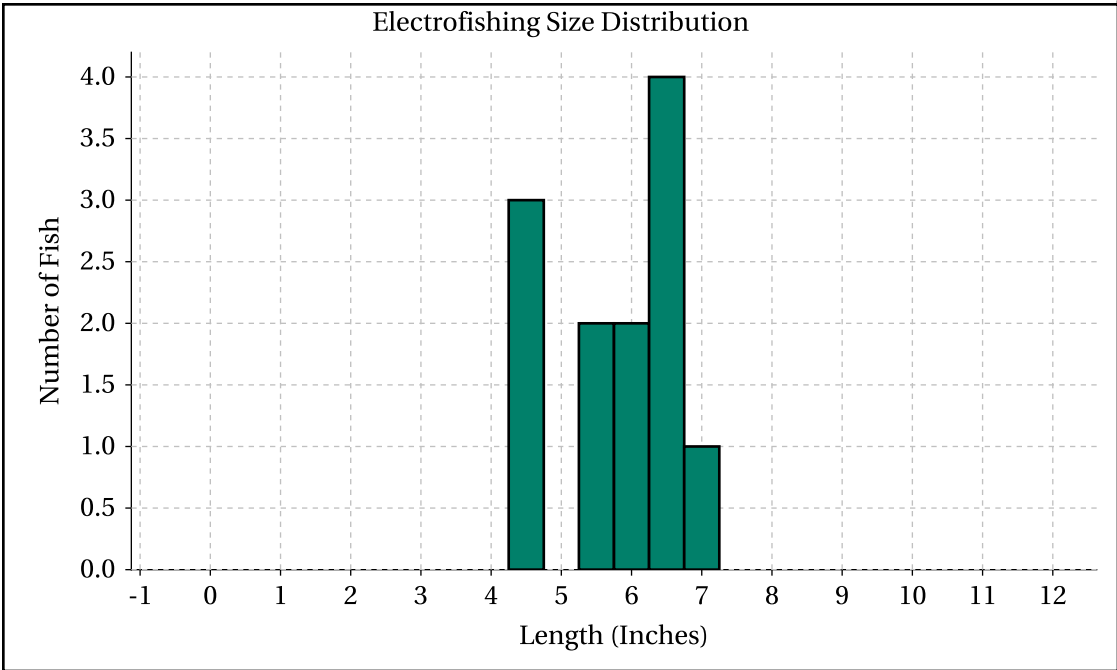
Lake Characteristics	Lake Type: SHALLOW LOWLAND DRAINAGE	
Acres: 129	Shoreline miles: 2.4	Maximum Depth (feet): 10

Survey Information	Survey Dates: May 13, 2019 to May 13, 2019	WDNR Survey ID: 515089539
Gear Types: BOOM SHOCKER	Survey Type: FISHERIES ASSESSMENTS LAKES LATE SPRING BASS PAN	

PUMPKINSEED

Electrofishing Relative Abundance	
Total Catch:	12
Miles of Electrofishing:	1
Catch per mile:	12.00

Proportional Size Distribution (PSD)	
(For All Days of Electrofishing)	
Stock Size (in): 3	Quality Size (in): 6
Measured Fish Count:	12
Count of Fish >= Stock Size:	12
Count of Fish >= Quality Size:	7
PSD ₆ :	Too few fish



Minimum Length:	4.5
Maximum Length:	7
Average Length:	6.04
Number Measured:	12



WISCONSIN DNR FISHERIES INFORMATION SHEET

County: POLK
Lake Name: LARGON LAKE
WBIC: 2668100
Survey Year: 2019

WDNR Fish Biologist Contact Information
Marty Engel - St. Croix R up to St. Croix falls dam - 715-684-2914 ext. 110
Aaron Cole - Barron - 715-637-6864

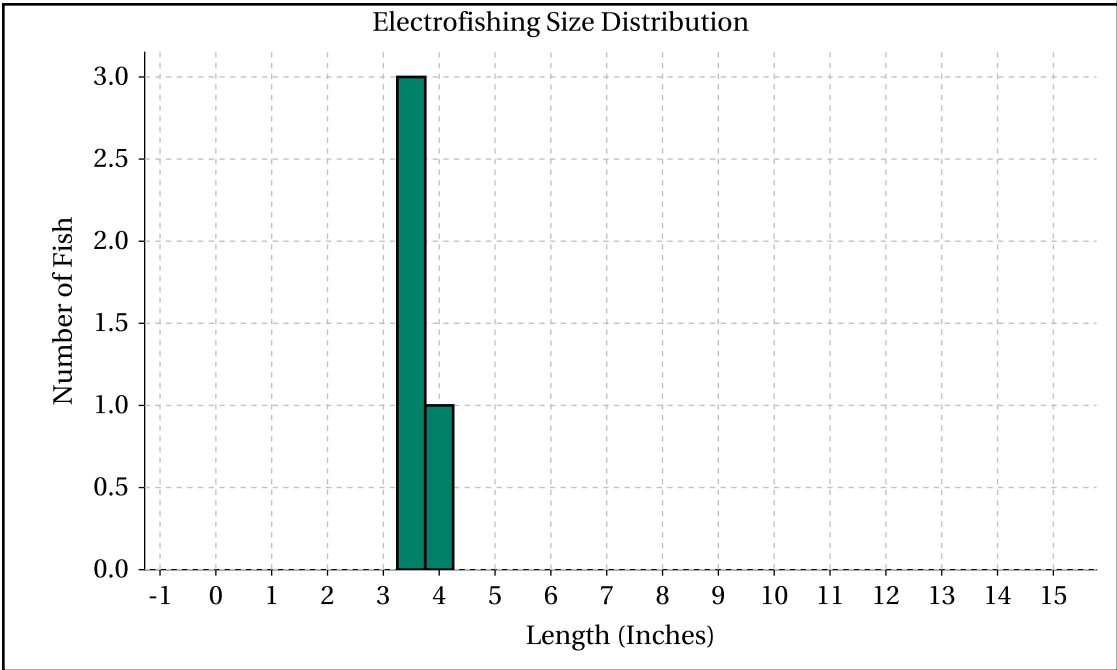
Lake Characteristics	Lake Type: SHALLOW LOWLAND DRAINAGE	
Acres: 129	Shoreline miles: 2.4	Maximum Depth (feet): 10

Survey Information	Survey Dates: May 13, 2019 to May 13, 2019	WDNR Survey ID: 515089539
Gear Types: BOOM SHOCKER	Survey Type: FISHERIES ASSESSMENTS LAKES LATE SPRING BASS PAN	

YELLOW PERCH

Electrofishing Relative Abundance	
Total Catch:	4
Miles of Electrofishing:	1
Catch per mile:	4.00

Proportional Size Distribution (PSD)	
(For All Days of Electrofishing)	
Stock Size (in): 5	Quality Size (in): 8
Measured Fish Count:	4
Count of Fish >= Stock Size:	0
Count of Fish >= Quality Size:	0
PSD 8 :	Too few fish



Minimum Length:	3.5
Maximum Length:	4
Average Length:	3.88
Number Measured:	4